



**ARKANSAS
GIS OFFICE**

June 28, 2018

Honorable Mayor Kenneth Jones
PO BOX 7
Brookland, AR 72417

RE: City of Brookland Annexation Coordination Requirement

Honorable Mayor Jones,

Thank you for coordinating with our office as you seek to annex property into the City of Brookland, AR. This letter and the corresponding maps represents confirmation that you have properly coordinated with our office (Arkansas GIS Office) as specified in § 14-40-101 (Act 914 of 2015) of the 90th General Assembly.

The itemized tract labels on the maps correspond to the numeric order of the written legal descriptions to be annexed by the City. Each tract in the legal description was numbered by the Arkansas GIS Office for the purpose of these maps.

Our office will wait completion of any additional steps necessary for the proposed boundary change, which normally comes from the Arkansas Secretary of State Elections Division after any appropriate filing by your County Clerk.

Thank you,

Shelby D Johnson, State Geographic Information Officer
/sdj

Attachments:
GIS Office Map 1 and Map 2 of Proposed Annexation
Legal Description
Secretary of State Municipal Change Checklist

H:\City_Annexations\Templates\Folder Structure\Doc\20180628_Brookland_Annexation_Coordination_Letter.docx

MAP 1





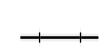

Proposed Annex ITEMIZED TRACTS 1 - 18: City of Brookland

City: Brookland
Mayor: Kenneth Jones

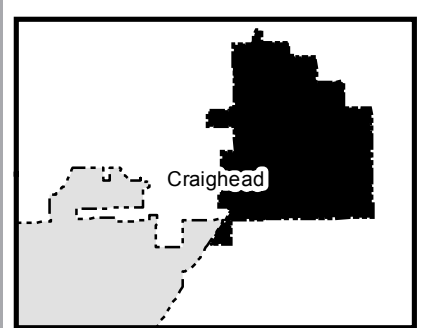
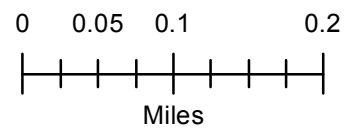
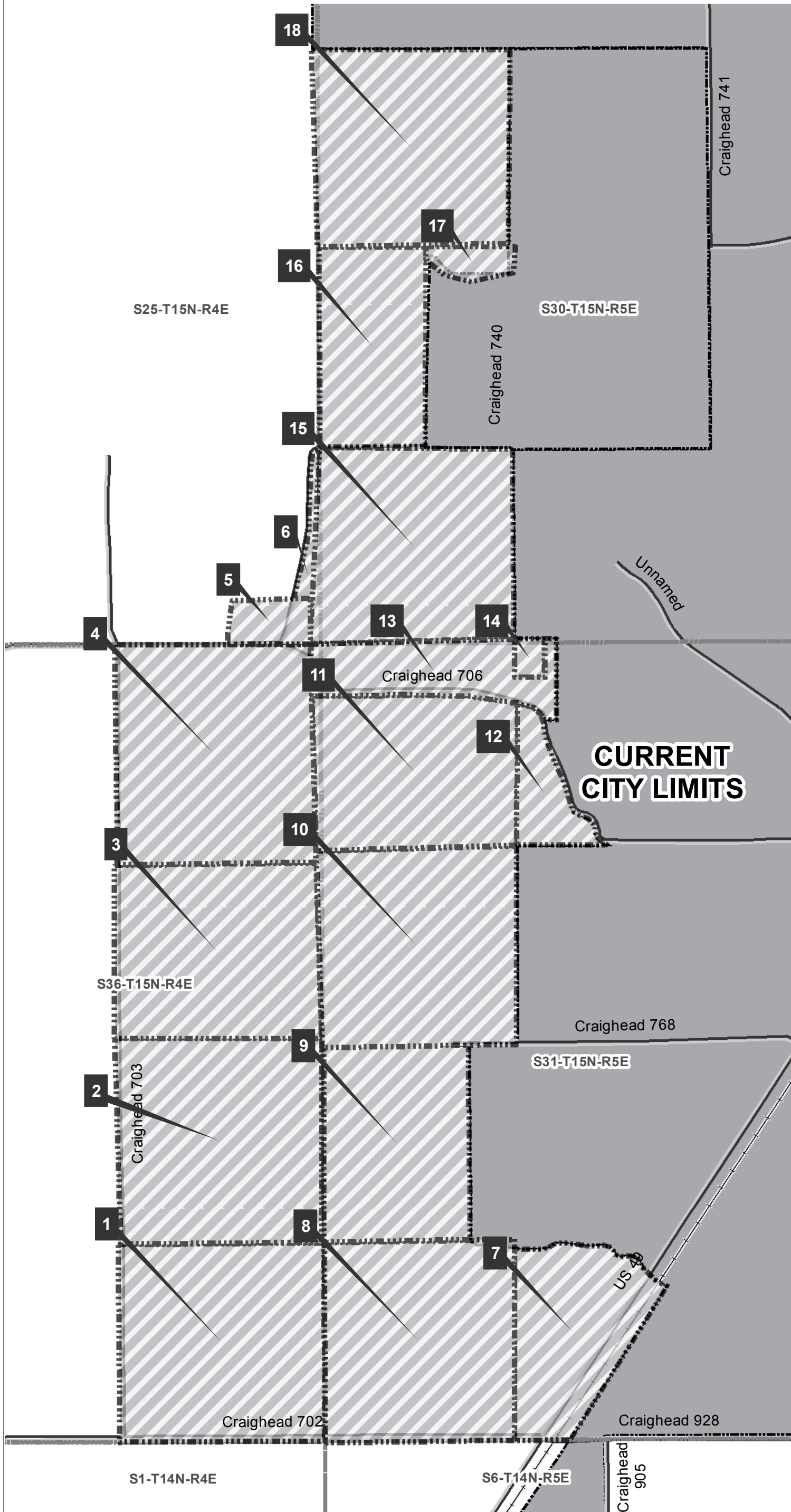
Arkansas Code 14-40-101.

Before an entity undertakes an annexation, consolidation, or detachment proceeding under this chapter, the entity shall coordinate with the Arkansas Geographic Information Systems Office for preparation of legal descriptions and digital mapping for the relevant annexation, consolidation, and detachment areas.

The map contained herein, is evidence, the entity has met

-  Proposed Annex
-  Sections
-  Previous Annexation
-  Minor Road
-  Railroad
-  Existing City

Itemized tract labels correspond to the numeric order of the written legal descriptions to be annexed by the City. Each tract in the legal description was numbered by the Arkansas GIS Office for the purpose of this map.



MAP 2





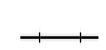

Proposed Annex ITEMIZED TRACTS 19 - 36: City of Brookland

City: Brookland
Mayor: Kenneth Jones

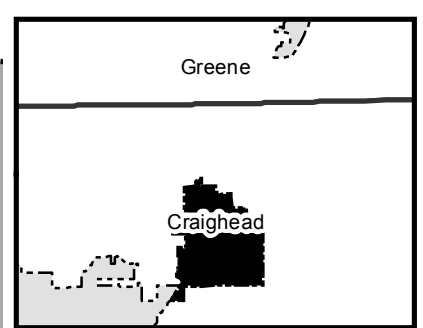
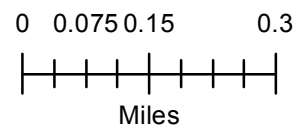
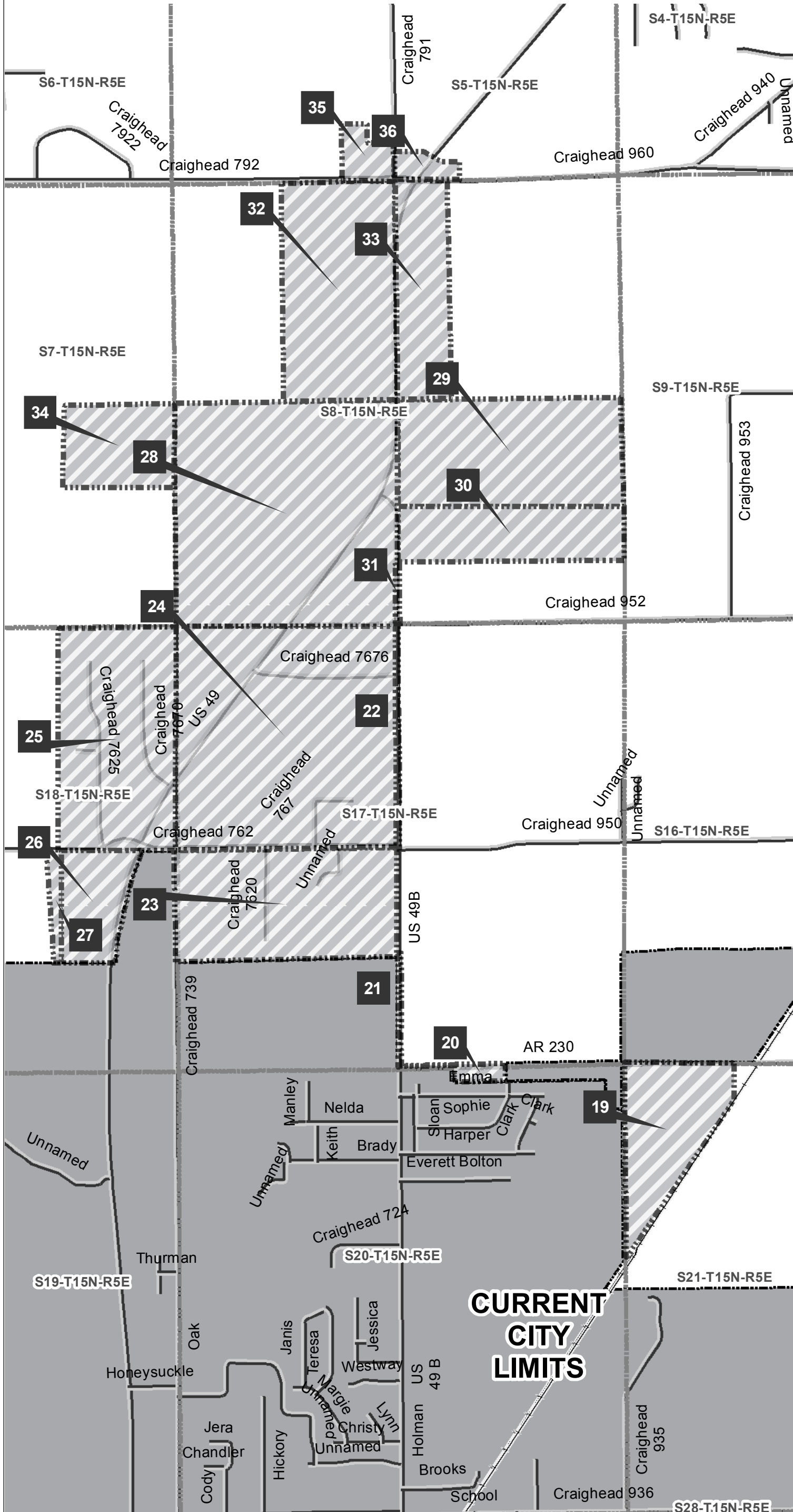
Arkansas Code 14-40-101.

Before an entity undertakes an annexation, consolidation, or detachment proceeding under this chapter, the entity shall coordinate with the Arkansas Geographic Information Systems Office for preparation of legal descriptions and digital mapping for the relevant annexation, consolidation, and detachment areas.

The map contained herein, is evidence, the entity has met

-  Proposed Annex
-  Sections
-  Previous Annexation
-  Minor Road
-  Railroad
-  Existing City

Itemized tract labels correspond to the numeric order of the written legal descriptions to be annexed by the City. Each tract in the legal description was numbered by the Arkansas GIS Office for the purpose of this map.



 ARKANSAS GIS OFFICE

2018 ANNEXATION LEGAL DESCRIPTION:

SECTION 36 TOWNSHIP 15 NORTH RANGE 04 EAST:

THE SOUTHEAST QUARTER OF THE SOUTHEAST QUARTER OF SECTION 36, TOWNSHIP 15 NORTH, RANGE 04 EAST, CRAIGHEAD COUNTY, ARKANSAS, BEING SUBJECT TO ALL RIGHTS-OF-WAY AND EASEMENTS, BOTH PUBLIC AND PRIVATE, BOTH RECORDED AND UNRECORDED; **(1)**

THE NORTHEAST QUARTER OF THE SOUTHEAST QUARTER OF SECTION 36, TOWNSHIP 15 NORTH, RANGE 04 EAST, CRAIGHEAD COUNTY, ARKANSAS, BEING SUBJECT TO ALL RIGHTS-OF-WAY AND EASEMENTS, BOTH PUBLIC AND PRIVATE, BOTH RECORDED AND UNRECORDED; **(2)**

THE SOUTHEAST QUARTER OF THE NORTHEAST QUARTER OF SECTION 36, TOWNSHIP 15 NORTH, RANGE 04 EAST, CRAIGHEAD COUNTY, ARKANSAS, BEING SUBJECT TO ALL RIGHTS-OF-WAY AND EASEMENTS, BOTH PUBLIC AND PRIVATE, BOTH RECORDED AND UNRECORDED; **(3)**

THE NORTHEAST QUARTER OF THE NORTHEAST QUARTER OF SECTION 36, TOWNSHIP 15 NORTH, RANGE 04 EAST, CRAIGHEAD COUNTY, ARKANSAS, BEING SUBJECT TO ALL RIGHTS-OF-WAY AND EASEMENTS, BOTH PUBLIC AND PRIVATE, BOTH RECORDED AND UNRECORDED; **(4)**

SECTION 25 TOWNSHIP 15 NORTH RANGE 04 EAST:

A PART OF THE SOUTHEAST QUARTER OF THE SOUTHEAST QUARTER OF SECTION 25, TOWNSHIP 15 NORTH, RANGE 04 EAST, CRAIGHEAD COUNTY, ARKANSAS, BEING MORE PARTICULARLY DESCRIBED AS FOLLOWS:

BEGINNING AT THE SOUTHEAST CORNER OF SAID SOUTHEAST QUARTER OF THE SOUTHEAST QUARTER; THENCE WEST ON THE SECTION LINE, 595.8 FEET; THENCE NORTH 05°58'00" EAST, 289 FEET; THENCE EAST, 565.75 FEET; THENCE SOUTH, 287.38 FEET TO THE POINT OF BEGINNING, SUBJECT TO ALL RIGHTS-OF-WAY AND EASEMENTS, BOTH PUBLIC AND PRIVATE, BOTH RECORDED AND UNRECORDED; **(5)**

ALL THAT PART OF THE SOUTHEAST QUARTER OF THE SOUTHEAST QUARTER OF SECTION 25, TOWNSHIP 15 NORTH, RANGE 04 EAST, CRAIGHEAD COUNTY, ARKANSAS, LYING EAST OF COUNTY ROAD 740, SUBJECT TO ALL RIGHTS-OF-WAY AND EASEMENTS, BOTH PUBLIC AND PRIVATE, BOTH RECORDED AND UNRECORDED; **(6)**

SECTION 31 TOWNSHIP 15 NORTH RANGE 05 EAST:

ALL THAT PART OF THE SOUTHEAST QUARTER OF THE SOUTHWEST QUARTER OF SECTION 31, TOWNSHIP 15 NORTH, RANGE 05 EAST, CRAIGHEAD COUNTY, ARKANSAS, LYING SOUTH OF THE CREEK AND WEST OF THE EASTERLY RIGHT- OF-WAY OF U.S. HIGHWAY NO. 49, BEING SUBJECT TO ALL RIGHTS-OF-WAY AND EASEMENTS, BOTH PUBLIC AND PRIVATE, BOTH RECORDED AND UNRECORDED; **(7)**

THE SOUTHWEST QUARTER OF THE SOUTHWEST QUARTER OF SECTION 31, TOWNSHIP 15 NORTH, RANGE 05 EAST, CRAIGHEAD COUNTY, ARKANSAS, BEING SUBJECT TO ALL RIGHTS-OF-WAY AND EASEMENTS, BOTH PUBLIC AND PRIVATE, BOTH RECORDED AND UNRECORDED; **(8)**

THE WEST 30 ACRES OF THE NORTHWEST QUARTER OF THE SOUTHWEST QUARTER OF SECTION 31, TOWNSHIP 15 NORTH, RANGE 05 EAST, CRAIGHEAD COUNTY, ARKANSAS, BEING SUBJECT TO ALL RIGHTS-OF-WAY AND EASEMENTS, BOTH PUBLIC AND PRIVATE, BOTH RECORDED AND UNRECORDED; **(9)**

THE SOUTHWEST QUARTER OF THE NORTHWEST QUARTER OF SECTION 31, TOWNSHIP 15 NORTH, RANGE 05 EAST, CRAIGHEAD COUNTY, ARKANSAS, BEING SUBJECT TO ALL RIGHTS-OF-WAY AND EASEMENTS, BOTH PUBLIC AND PRIVATE, BOTH RECORDED AND UNRECORDED; **(10)**

THE NORTHWEST QUARTER OF THE NORTHWEST QUARTER OF SECTION 31, TOWNSHIP 15 NORTH, RANGE 05 EAST, CRAIGHEAD COUNTY, ARKANSAS, BEING SUBJECT TO ALL RIGHTS-OF-WAY AND EASEMENTS, BOTH PUBLIC AND PRIVATE, BOTH RECORDED AND UNRECORDED; **(11)**

ALL THAT PART OF THE NORTHEAST QUARTER OF THE NORTHWEST QUARTER OF SECTION 31, TOWNSHIP 15 NORTH, RANGE 05 EAST, CRAIGHEAD COUNTY, ARKANSAS, LYING WEST OF COUNTY ROAD 706, SUBJECT TO ALL RIGHTS-OF-WAY AND EASEMENTS, BOTH PUBLIC AND PRIVATE, BOTH RECORDED AND UNRECORDED; **(12)**

LOTS 1, 2, 3, 4, 5, 6, 7, 8, 9 AND 10 OF MOORE'S SUBDIVISION OF A PART OF THE FRACTIONAL NORTH HALF OF THE NORTHWEST QUARTER OF SECTION 31, TOWNSHIP 15 NORTH, RANGE 05 EAST, CRAIGHEAD COUNTY, ARKANSAS, RECORDED IN BOOK B, PAGE 112 IN THE CRAIGHEAD COUNTY COURTHOUSE, JONESBORO, ARKANSAS, BEING SUBJECT TO ALL RIGHTS-OF-WAY AND EASEMENTS, BOTH PUBLIC AND PRIVATE, BOTH RECORDED AND UNRECORDED; **(13)**

THE NORTH 210 FEET OF THE WEST 210 FEET OF THE NORTHEAST QUARTER OF THE NORTHWEST QUARTER OF SECTION 31, TOWNSHIP 15 NORTH, RANGE 05 EAST, CRAIGHEAD COUNTY, ARKANSAS, BEING SUBJECT TO ALL RIGHTS-OF-WAY AND EASEMENTS, BOTH PUBLIC AND PRIVATE, BOTH RECORDED AND UNRECORDED; **(14)**

SECTION 30 TOWNSHIP 15 NORTH RANGE 05 EAST:

THE SOUTHWEST QUARTER OF THE SOUTHWEST QUARTER OF SECTION 30, TOWNSHIP 15 NORTH, RANGE 05 EAST, CRAIGHEAD COUNTY, ARKANSAS, BEING SUBJECT TO ALL RIGHTS-OF-WAY AND EASEMENTS, BOTH PUBLIC AND PRIVATE, BOTH RECORDED AND UNRECORDED; **(15)**

THE WEST HALF OF THE NORTHWEST QUARTER OF THE SOUTHWEST QUARTER OF SECTION 30, TOWNSHIP 15 NORTH, RANGE 05 EAST, CRAIGHEAD COUNTY, ARKANSAS, BEING SUBJECT TO ALL RIGHTS-OF-WAY AND EASEMENTS, BOTH PUBLIC AND PRIVATE, BOTH RECORDED AND UNRECORDED; **(16)**

ALL THAT PART OF THE EAST HALF OF THE NORTHWEST QUARTER OF THE SOUTHWEST QUARTER OF SECTION 30, TOWNSHIP 15 NORTH, RANGE 05 EAST, CRAIGHEAD COUNTY, ARKANSAS, LYING NORTH OF THE CREEK, BEING SUBJECT TO ALL RIGHTS-OF-WAY AND EASEMENTS, BOTH PUBLIC AND PRIVATE, BOTH RECORDED AND UNRECORDED; **(17)**

THE SOUTHWEST QUARTER OF THE NORTHWEST QUARTER OF SECTION 30, TOWNSHIP 15 NORTH, RANGE 05 EAST, CRAIGHEAD COUNTY, ARKANSAS, BEING SUBJECT TO ALL RIGHTS-OF-WAY AND EASEMENTS, BOTH PUBLIC AND PRIVATE, BOTH RECORDED AND UNRECORDED; **(18)**

SECTION 21 TOWNSHIP 15 NORTH RANGE 05 EAST:

ALL THAT PART OF THE WEST HALF OF THE NORTHWEST QUARTER OF SECTION 21, TOWNSHIP 15 NORTH, RANGE 05 EAST, CRAIGHEAD COUNTY, ARKANSAS, LYING WEST OF THE RAILROAD, BEING SUBJECT TO ALL RIGHTS-OF-WAY AND EASEMENTS, BOTH PUBLIC AND PRIVATE, BOTH RECORDED AND UNRECORDED; **(19)**

SECTION 20 TOWNSHIP 15 NORTH RANGE 05 EAST:

LOTS 7, 8, 9, 10, 11 AND 12, BLOCK 1 OF UNIVERSITY HEIGHTS GOLF COURSE, SECTION 17, TOWNSHIP 15 NORTH, RANGE 05 EAST, CRAIGHEAD COUNTY, ARKANSAS, BEING SUBJECT TO ALL RIGHTS-OF-WAY AND EASEMENTS, BOTH PUBLIC AND PRIVATE, BOTH RECORDED AND UNRECORDED; **(20)**

SECTION 17 TOWNSHIP 15 NORTH RANGE 05 EAST:

ALL THAT PART OF THE WEST HALF OF THE SOUTHEAST QUARTER OF SECTION 17, TOWNSHIP 15 NORTH, RANGE 05 EAST, CRAIGHEAD COUNTY, ARKANSAS, LYING SOUTH OF THE NORTHERLY RIGHT-OF-WAY OF ARKANSAS HIGHWAY NO. 230 AND WEST OF THE EASTERLY RIGHT-OF-WAY OF U.S. HIGHWAY NO. 49B, BEING SUBJECT TO ALL RIGHTS-OF-WAY AND EASEMENTS, BOTH PUBLIC AND PRIVATE, BOTH RECORDED AND UNRECORDED; **(21)**

ALL THAT PART OF THE WEST HALF OF THE NORTHEAST QUARTER OF SECTION 17, TOWNSHIP 15 NORTH, RANGE 05 EAST, CRAIGHEAD COUNTY, ARKANSAS, LYING WEST OF THE EASTERLY RIGHT-OF-WAY OF U.S. HIGHWAY NO. 49B, BEING SUBJECT TO ALL RIGHTS-OF-WAY AND EASEMENTS, BOTH PUBLIC AND PRIVATE, BOTH RECORDED AND UNRECORDED; **(22)**

THE NORTH HALF OF THE SOUTHWEST QUARTER OF SECTION 17, TOWNSHIP 15 NORTH, RANGE 05 EAST, CRAIGHEAD COUNTY, ARKANSAS, BEING SUBJECT TO ALL RIGHTS-OF-WAY AND EASEMENTS, BOTH PUBLIC AND PRIVATE, BOTH RECORDED AND UNRECORDED; **(23)**

THE NORTHWEST QUARTER OF SECTION 17, TOWNSHIP 15 NORTH, RANGE 05 EAST, CRAIGHEAD COUNTY, ARKANSAS, BEING SUBJECT TO ALL RIGHTS-OF-WAY AND EASEMENTS, BOTH PUBLIC AND PRIVATE, BOTH RECORDED AND UNRECORDED; **(24)**

SECTION 18 TOWNSHIP 15 NORTH RANGE 05 EAST:

THE EAST HALF OF THE NORTHEAST QUARTER OF SECTION 18, TOWNSHIP 15 NORTH, RANGE 05 EAST, CRAIGHEAD COUNTY, ARKANSAS, BEING SUBJECT TO ALL RIGHTS-OF-WAY AND EASEMENTS, BOTH PUBLIC AND PRIVATE, BOTH RECORDED AND UNRECORDED; **(25)**

ALL THAT PART OF THE NORTHEAST QUARTER OF THE SOUTHEAST QUARTER OF SECTION 18, TOWNSHIP 15 NORTH, RANGE 05 EAST, CRAIGHEAD COUNTY, ARKANSAS, LYING WEST OF THE EASTERLY RIGHT-OF-WAY OF U.S. HIGHWAY NO. 49, BEING SUBJECT TO ALL RIGHTS-OF-WAY AND EASEMENTS, BOTH PUBLIC AND PRIVATE, BOTH RECORDED AND UNRECORDED; **(26)**

A PART OF THE NORTHWEST QUARTER OF THE SOUTHEAST QUARTER OF SECTION 18, TOWNSHIP 15 NORTH, RANGE 05 EAST, CRAIGHEAD COUNTY, ARKANSAS, BEING MORE PARTICULARLY DESCRIBED AS FOLLOWS: BEGINNING AT THE SOUTHEAST CORNER OF THE NORTHWEST QUARTER OF THE SOUTHEAST QUARTER OF SECTION 18, TOWNSHIP 15 NORTH, RANGE 05 EAST, CRAIGHEAD COUNTY, ARKANSAS, THENCE WEST, 86 FEET TO AN EXISTING FENCE; THENCE NORTHWESTERLY ALONG EXISTING FENCE, 1323 FEET; THENCE EAST, 175 FEET, THENCE SOUTH, 1320 FEET TO THE POINT OF BEGINNING, BEING SUBJECT TO ALL RIGHTS-OF-WAY AND EASEMENTS, BOTH PUBLIC AND PRIVATE, BOTH RECORDED AND UNRECORDED; **(27)**

SECTION 08 TOWNSHIP 15 NORTH RANGE 05 EAST:

THE SOUTHWEST QUARTER OF SECTION 08, TOWNSHIP 15 NORTH, RANGE 05 EAST, CRAIGHEAD COUNTY, ARKANSAS, BEING SUBJECT TO ALL RIGHTS-OF-WAY AND EASEMENTS, BOTH PUBLIC AND PRIVATE, BOTH RECORDED AND UNRECORDED; **(28)**

THE NORTH HALF OF THE SOUTHEAST QUARTER OF SECTION 08, TOWNSHIP 15 NORTH, RANGE 05 EAST, CRAIGHEAD COUNTY, ARKANSAS, BEING SUBJECT TO ALL RIGHTS-OF-WAY AND EASEMENTS, BOTH PUBLIC AND PRIVATE, BOTH RECORDED AND UNRECORDED; **(29)**

THE NORTH HALF OF THE SOUTH HALF OF THE SOUTHEAST QUARTER OF SECTION 08, TOWNSHIP 15 NORTH, RANGE 05 EAST, CRAIGHEAD COUNTY, ARKANSAS, BEING SUBJECT TO ALL RIGHTS-OF-WAY AND EASEMENTS, BOTH PUBLIC AND PRIVATE, BOTH RECORDED AND UNRECORDED; **(30)**

ALL THAT PART OF THE SOUTH HALF OF THE SOUTH HALF OF THE SOUTHEAST QUARTER OF SECTION 08, TOWNSHIP 15 NORTH, RANGE 05 EAST, CRAIGHEAD COUNTY, ARKANSAS, LYING WEST OF THE EASTERLY RIGHT-OF-WAY OF U.S. HIGHWAY NO. 49B, BEING SUBJECT TO ALL RIGHTS-OF-WAY AND EASEMENTS, BOTH PUBLIC AND PRIVATE, BOTH RECORDED AND UNRECORDED; **(31)**

THE EAST HALF OF THE NORTHWEST QUARTER OF SECTION 08, TOWNSHIP 15 NORTH, RANGE 05 EAST, CRAIGHEAD COUNTY, ARKANSAS, BEING SUBJECT TO ALL RIGHTS-OF-WAY AND EASEMENTS, BOTH PUBLIC AND PRIVATE, BOTH RECORDED AND UNRECORDED; **(32)**

THE WEST HALF OF THE WEST HALF OF THE NORTHEAST QUARTER OF SECTION 08, TOWNSHIP 15 NORTH, RANGE 05 EAST, CRAIGHEAD COUNTY,

ARKANSAS, BEING SUBJECT TO ALL RIGHTS-OF-WAY AND EASEMENTS, BOTH PUBLIC AND PRIVATE, BOTH RECORDED AND UNRECORDED; **(33)**

SECTION 07 TOWNSHIP 15 NORTH RANGE 05 EAST:

THE NORTH 29.83 ACRES OF THE NORTHEAST QUARTER OF THE SOUTHEAST QUARTER OF SECTION 07, TOWNSHIP 15 NORTH, RANGE 05 EAST, CRAIGHEAD COUNTY, ARKANSAS, BEING SUBJECT TO ALL RIGHTS-OF-WAY AND EASEMENTS, BOTH PUBLIC AND PRIVATE, BOTH RECORDED AND UNRECORDED; **(34)**

SECTION 05 TOWNSHIP 15 NORTH RANGE 05 EAST:

A PART OF THE SOUTHEAST QUARTER OF THE SOUTHWEST QUARTER OF SECTION 05, TOWNSHIP 15 NORTH, RANGE 05 EAST, CRAIGHEAD COUNTY, ARKANSAS, BEING MORE PARTICULARLY DESCRIBED AS FOLLOWS:

BEGINNING AT THE SOUTHEAST CORNER OF THE SOUTHEAST QUARTER OF THE SOUTHWEST QUARTER OF SECTION 05, TOWNSHIP 15 NORTH, RANGE 05 EAST, CRAIGHEAD COUNTY, ARKANSAS, THENCE WEST, 626.6 FEET; THENCE NORTH, 662 FEET; THENCE EAST, 317 FEET; THENCE SOUTH, 212.1 FEET; THENCE EAST, 309.6 FEET; THENCE SOUTH, 449.9 FEET TO THE POINT OF BEGINNING, BEING SUBJECT TO ALL RIGHTS-OF-WAY AND EASEMENTS, BOTH PUBLIC AND PRIVATE, BOTH RECORDED AND UNRECORDED; **(35)**

A PART OF THE SOUTHWEST QUARTER OF THE SOUTHEAST QUARTER OF SECTION 05, TOWNSHIP 15 NORTH, RANGE 05 EAST, CRAIGHEAD COUNTY, ARKANSAS, BEING MORE PARTICULARLY DESCRIBED AS FOLLOWS:

BEGINNING AT THE SOUTHWEST CORNER OF THE SOUTHWEST QUARTER OF THE SOUTHEAST QUARTER OF SECTION 05, TOWNSHIP 15 NORTH, RANGE 05 EAST, CRAIGHEAD COUNTY, ARKANSAS, THENCE NORTH 00°04'00" WEST 339.20 FEET; THENCE NORTH 89°56'00" EAST 349.90 FEET; THENCE SOUTH 53°20'00" EAST 42.70 FEET; THENCE SOUTH 59°23'38" EAST 191.76 FEET; THENCE NORTH 89°22'27" EAST 216.62 FEET; THENCE SOUTH 00°13'54" WEST 210.00 FEET; THENCE SOUTH 89°20'14" WEST 764.61 FEET TO THE POINT OF BEGINNING, BEING SUBJECT TO ALL RIGHTS-OF-WAY AND EASEMENTS, BOTH PUBLIC AND PRIVATE, BOTH RECORDED AND UNRECORDED; **(36)**



Arkansas Secretary of State

Mark Martin Arkansas Secretary of State, 500 Woodlane Ave, Little Rock, AR 72201-1094

Municipal Boundary Change Checklist

County: _____ City/Town: _____

City Ordinance/Resolution No: _____ Date approved: _____

County Court Case No: _____ Date Order Filed: _____

Type: _____
(Choose from the list of Arkansas Code Sections located on the back)

Date Change Effective: _____ Set by: Municipal Ordinance Emergency Clause Court Default
(Required by Act 655 of 2017)

For Circuit Court Challenge: Date Order Filed: _____ Upheld Overturned Other (attach explanation)

Initiating party:

All Landowners Majority Landowners Municipal Governing Body State Other _____

Supporting Documentation attached (check all that apply):

- File marked copy of City Ordinance/Resolution (**required**)
- File marked copy of County Court Order (**required** except for island annexation and annexation approved by election)
- Copy of Arkansas GIS approved printed map and certification letter (**required**)
- Proof of Publication for all Legal Notices (include Hearing, Election, and City Ordinance/Resolution notices)
- File marked copy of Petition Part or File marked copy of the certified special election results (if applicable)
- File marked copy of Complaint and final Circuit Court Order (Court Challenge only)

Municipal Contact:

Name: _____ Title: _____

Street Address: _____

City: _____ St: _____ Zip code: _____

Complete one form per ordinance/resolution, attach it as a cover page to the supporting document set and submit to the County Clerk's Office within 45 days of the Effective Date as required by Act 655 of 2017

County Official:

Signature: _____ Title: _____

Date: _____

Pursuant to Act 655 of 2017, County Officials must submit a file-marked copy of municipal boundary change documents within 30 days of receipt to: Arkansas Secretary of State, Attn: Municipal Boundary Filing, 500 Woodlane Ave Suite 256, Little Rock, AR 72201-1094

Office of the Arkansas Secretary of State use only

Received by: _____

Municipal Annexation, Detachment, and Incorporation Reference

- Annexation of Territories Contiguous to County Seat A.C.A §14-40-201
- Annexation of Territories in another Judicial District (multiple county seats) A.C.A. §14-40-202
 - Annexation of City Park or Airport (automatic) A.C.A §14-40-204
- Annexation of building on boundary of two municipalities (written notice) A.C.A. §14-40-207
 - Annexation by Election (contiguous land) A.C.A. §14-40-302
 - Annexation of land in adjoining County A.C.A §14-40-401
- Annexation of surrounded unincorporated area (island/doughnut holes) by ordinance A.C.A. §14-40-501
 - Annexation by Petition of majority of Landowners A.C.A. §14-40-602
 - Annexation by Petition of all Landowners A.C.A §14-40-609
- Consolidation of two municipalities by Election A.C.A §14-40-1201
- Annexation with Detachment from another municipality at landowner request A.C.A §14-40-2001
 - Annexation with Detachment from adjoining city at city request A.C.A §14-40-2101
 - Detachment of Land annexed by petition under §14-40-601 A.C.A §14-40-608
 - Detachment of municipal lands back to County by election A.C.A. §14-40-1801
 - Detachment of unsuitable land by municipal resolution A.C.A §14-40-1901
 - Incorporation by direct petition of landowners A.C.A §14-38-101
 - Incorporation by petition for special election A.C.A §14-38-115
- Surrender of Charter (Disincorporation) by second class city A.C.A §14-39-101